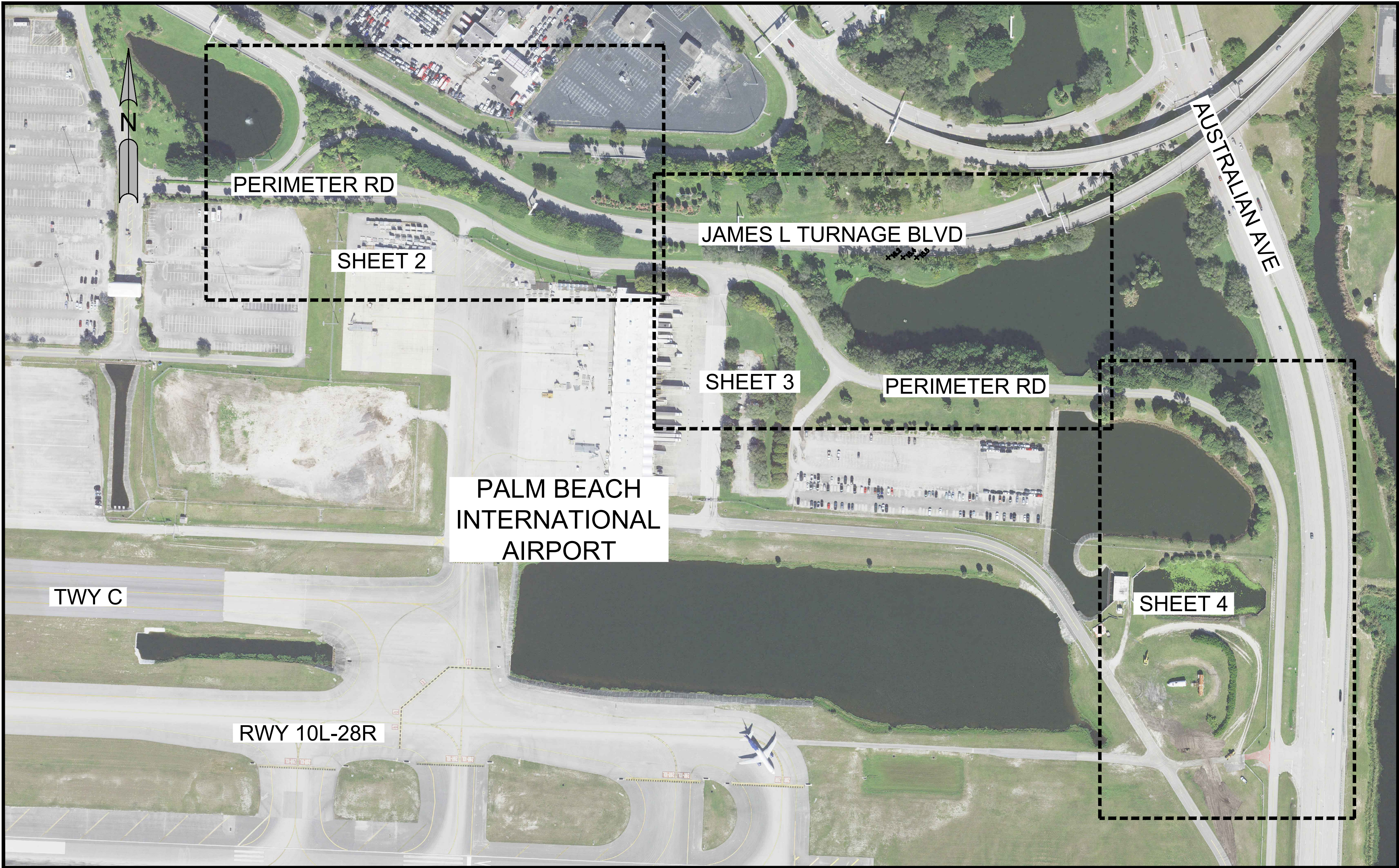


VICINITY MAP
NOT TO SCALE



SURVEY REPORT:

- THIS IS A SPECIFIC PURPOSE SURVEY, PREPARED IN ACCORDANCE WITH THE APPLICABLE PORTIONS OF THE STANDARDS OF PRACTICE SET FORTH IN RULE 5J-17.051 THROUGH 5J-17.053, FLORIDA ADMINISTRATIVE CODE.
THE FIELD WORK WAS COMPLETED ON DECEMBER 14, 2022

THIS IS NOT A BOUNDARY SURVEY.
- THE SURVEY WAS BASED ON PALM BEACH COUNTY SURVEY CONTROL & DIRECTION FROM CLIENT.
- THIS SURVEY WAS PREPARED WITHOUT THE BENEFIT OF A TITLE COMMITMENT.

NO SEARCH OF THE PUBLIC RECORDS HAS BEEN PERFORMED BY BROWN & PHILLIPS, INC.

THERE MAY BE ADDITIONAL EASEMENTS AND/OR RESTRICTIONS NOT SHOWN ON THIS SURVEY THAT MAY BE FOUND IN THE PUBLIC RECORDS OF PALM BEACH COUNTY.
- THIS SURVEY WAS PREPARED FOR THE SPECIFIC PURPOSE OF SHOWING EXISTING FEATURES.
- THE CONTRACTED PURPOSE OF THIS SURVEY IS FOR ROADWAY IMPROVEMENTS.

THIS SURVEY IS NOT VALID FOR ANY OTHER USE.
- ADDITIONS OR DELETIONS TO SURVEY MAPS OR REPORTS BY OTHER THAN THE SIGNING PARTY OR PARTIES IS PROHIBITED WITHOUT WRITTEN CONSENT OF THE SIGNING PARTY OR PARTIES.
- THIS SURVEY WAS PREPARED FOR THE PARTIES LISTED BELOW AND IS NOT ASSIGNABLE:
-HDR, INC.

THE USE OF THE DATA SHOWN HEREON BY ANY OTHER PARTY IS PROHIBITED.
- THIS MAP IS INTENDED TO BE DISPLAYED AT A SCALE OF 1"=40', ON A 24"x 36" SHEET.
- SOME TOPOGRAPHIC FEATURES MAY BE EXAGGERATED IN SCALE FOR CLARITY.
THE CENTER OF THE SYMBOL OF SUCH FEATURES IS THE CORRECT LOCATION.
- NO UNDERGROUND INSTALLATIONS OR IMPROVEMENTS HAVE BEEN LOCATED AS PART OF THIS SURVEY.
- ELEVATIONS SHOWN HEREON ARE IN NORTH AMERICAN VERTICAL DATUM OF 4988, AND ARE REFERENCED TO PALM BEACH COUNTY BENCHMARK "GLOVER", ELEVATION=17.13.
- X DENOTES SPOT ELEVATION, REFERENCED TO NORTH AMERICAN VERTICAL DATUM OF 4988.
- FLOOD ZONE INFORMATION OBTAINED FROM PALM BEACH COUNTY WEBSITE:
"http://maps.co.palm-beach.fl.us/cwgis/?app=floodzones";
CURRENT FLOOD ZONE: X
- THE UNDERLYING 2020 PALM BEACH COUNTY AERIAL PHOTO IS SHOWN FOR INFORMATION ONLY AND IS NOT A PART OF THE SURVEY.
- © COPYRIGHT 2022 BY BROWN & PHILLIPS, INC.
REPRODUCTIONS OF THIS SURVEY ARE NOT VALID WITHOUT THE ORIGINAL SIGNATURE AND STAMP, OR A DIGITALLY VERIFIED ELECTRONIC SIGNATURE AND SEAL, OF A FLORIDA LICENSED SURVEYOR AND MAPPER EMPLOYED BY BROWN & PHILLIPS, INC.

ABBREVIATIONS:
PG. - PAGE
IR - IRON ROD
IR/C - IRON ROD WITH CAP AS NOTED
IP - IRON PIPE
N/D - NAIL & DISK
NTT - NAIL & TIN TAB
PK - PARKER KALON NAIL
PRM - PERMANENT REFERENCE MONUMENT
NAD - NORTH AMERICAN DATUM
LB - LICENSED BUSINESS
WM - WATER MAIN
TOW - TOP OF WALL
EL. - ELEVATION
INV - INVERT
BTM - BOTTOM
DIP - DUCTILE IRON PIPE
PVC - POLYVINYL CHLORIDE PIPE
CMP - CORRUGATED METAL PIPE
RCP - REINFORCED CONCRETE PIPE
HDPE - HIGH DENSITY POLYETHYLENE PIPE
DBH - DIAMETER at BREAST HEIGHT

DATE	REVISIONS	#
12/28/22	S.U.E. ADDED	1

SKETCH OF
SPECIFIC PURPOSE
SURVEY

JAMES L. TURNAGE BLVD
& PERIMETER ROAD
PBI AIRPORT
WEST PALM BEACH,
FLORIDA

DRAWN: AB

CHECKED: JEP

F.B. PBI #26

PAGES: 4-15

PROJ. # 22-122

SCALE: NA

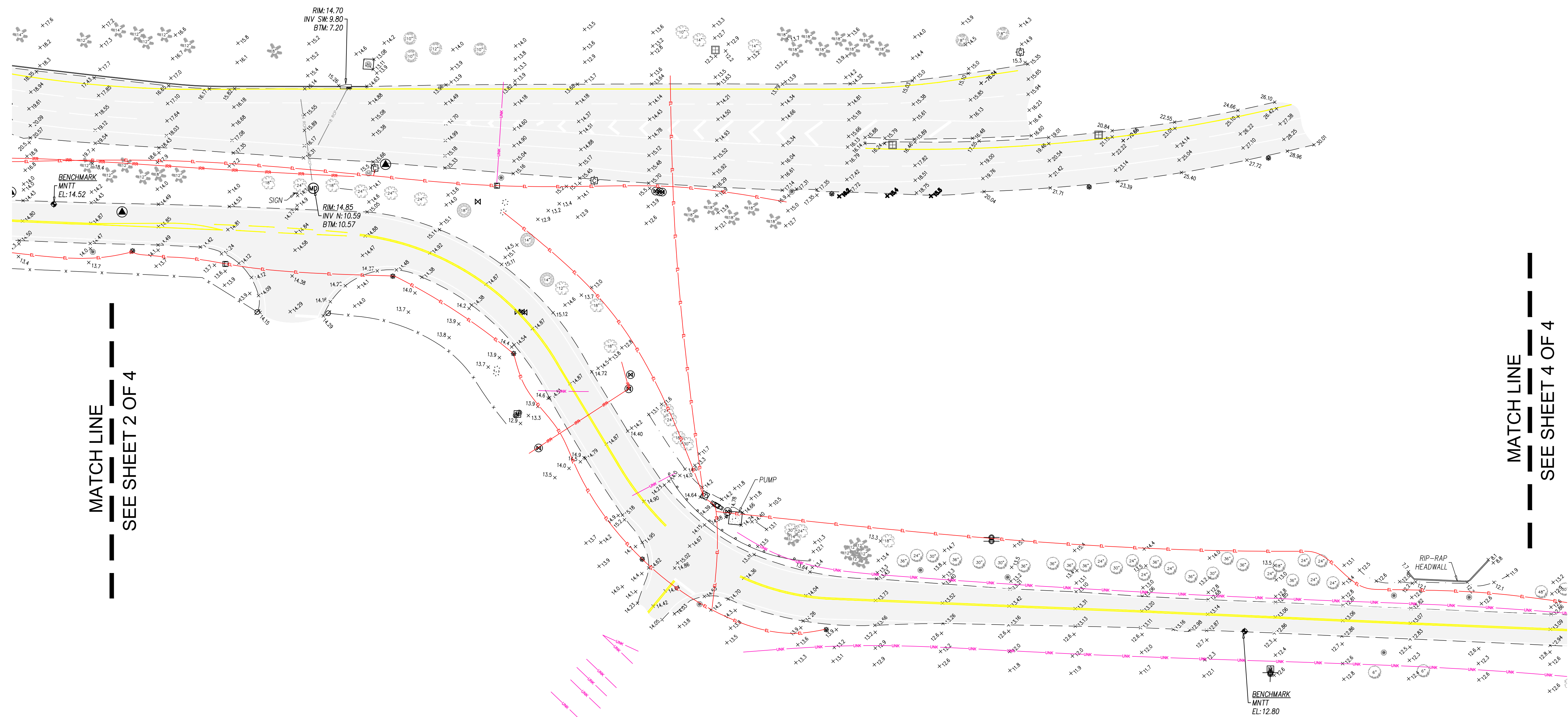
DATE: DEC. 2022

SHEET 1 of 4

JOHN E. PHILLIPS III
PROFESSIONAL LAND SURVEYOR
STATE OF FLORIDA No. 4826
DATE: _____

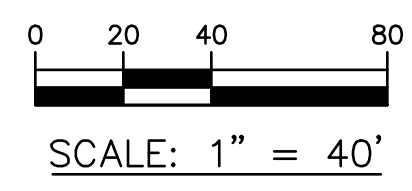
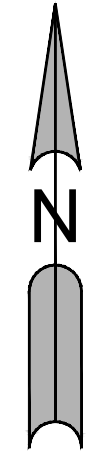
LEGEND	
BENCHMARK	⊕
BACKFLOW PREVENTER	⊕
BOLLARD	•
BORING	⊕
CATCH BASIN	⊕
CONCRETE LIGHT POLE	⊕
CURB INLET @ LOW POINT	⊕
CURB INLET	⊕
CURB INLET -MH	⊕
ELECTRIC BOX	⊕
FIBER OPTIC MARKER	⊕
FIRE HYDRANT	⊕
GATE POST	⊕
MANHOLE DRAINAGE	⊕
MAST ARM	⊕
MITERED END	⊕
VALVE-IRRIGATION	⊕
VALVE-WATER	⊕
SIGN	⊕
TRANSFORMER	⊕
WATER METER	⊕
WOOD POWER POLE	⊕
BAMBOO TREE(X=DBH)	⊕
OAK TREE(X=DBH)	⊕
PALM TREE(X=DBH)	⊕
PINE TREE(X=DBH)	⊕
UNKNOWN TREE (X=DBH)	⊕
CURB	—
FENCE-CHAINLINK	—
TOE OF SLOPE	—
TOP OF BANK	—
U/G LOCATES-ELECTRIC	—
U/G LOCATES-FIBER OPTIC	—
U/G LOCATES-UNKNOWN	—
U/G LOCATES-WATER LINE	—
ASPHALT	—
CONCRETE	—





MATCH LINE
SEE SHEET 2 OF 4

MATCH LINE
SEE SHEET 4 OF 4



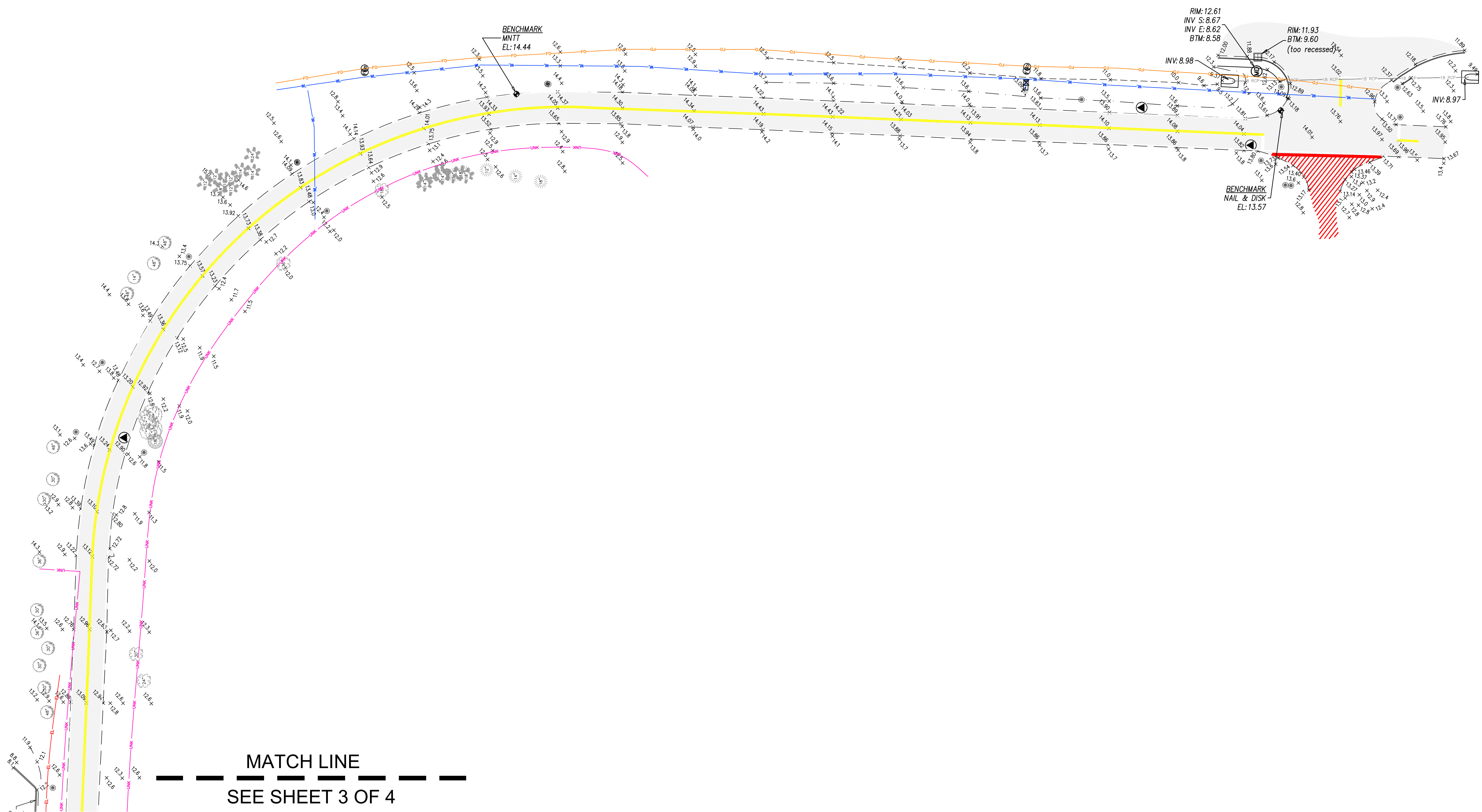
BROWN & PHILLIPS, INC.
PROFESSIONAL SURVEYING SERVICES
CERTIFICATE OF AUTHORIZATION # LB 6473
1860 OLD OKEECHOBEE ROAD, SUITE 509, WEST PALM BEACH, FLORIDA 33409 561-615-3988

SKETCH OF
SPECIFIC PURPOSE
SURVEY

JAMES L. TURNAGE BLVD
& PERIMETER ROAD
PBI AIRPORT
WEST PALM BEACH,
FLORIDA

DRAWN: AB
CHECKED: JEP
F.B. PBI #26
PAGES: 4-15

PROJ. # 22-122
SCALE: NA
DATE: DEC. 2022
SHEET 3 of 4

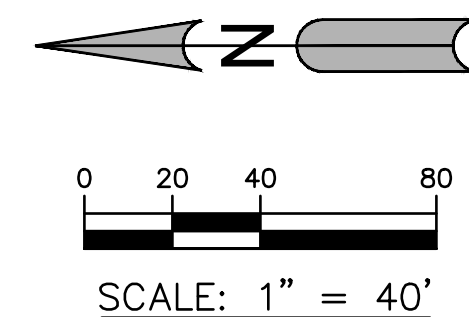


SKETCH OF
SPECIFIC PURPOSE
SURVEY

JAMES L. TURNAGE BLVD
& PERIMETER ROAD
PBI AIRPORT
WEST PALM BEACH,
FLORIDA

DRAWN: AB
CHECKED: JEP
F.B. PBIA #26
PAGES: 4-15

PROJ. # 22-122
SCALE: NA
DATE: DEC. 2022
SHEET 4 of 4



PALM BEACH INTERNATIONAL AIRPORT
PALM BEACH COUNTY, FLORIDA

ISSUED FOR BID
FEBRUARY 2026

AIR CARGO ACCESS IMPROVEMENTS - BID ALTERNATE

PROJECT NO. PB 25-9

PREPARED FOR:

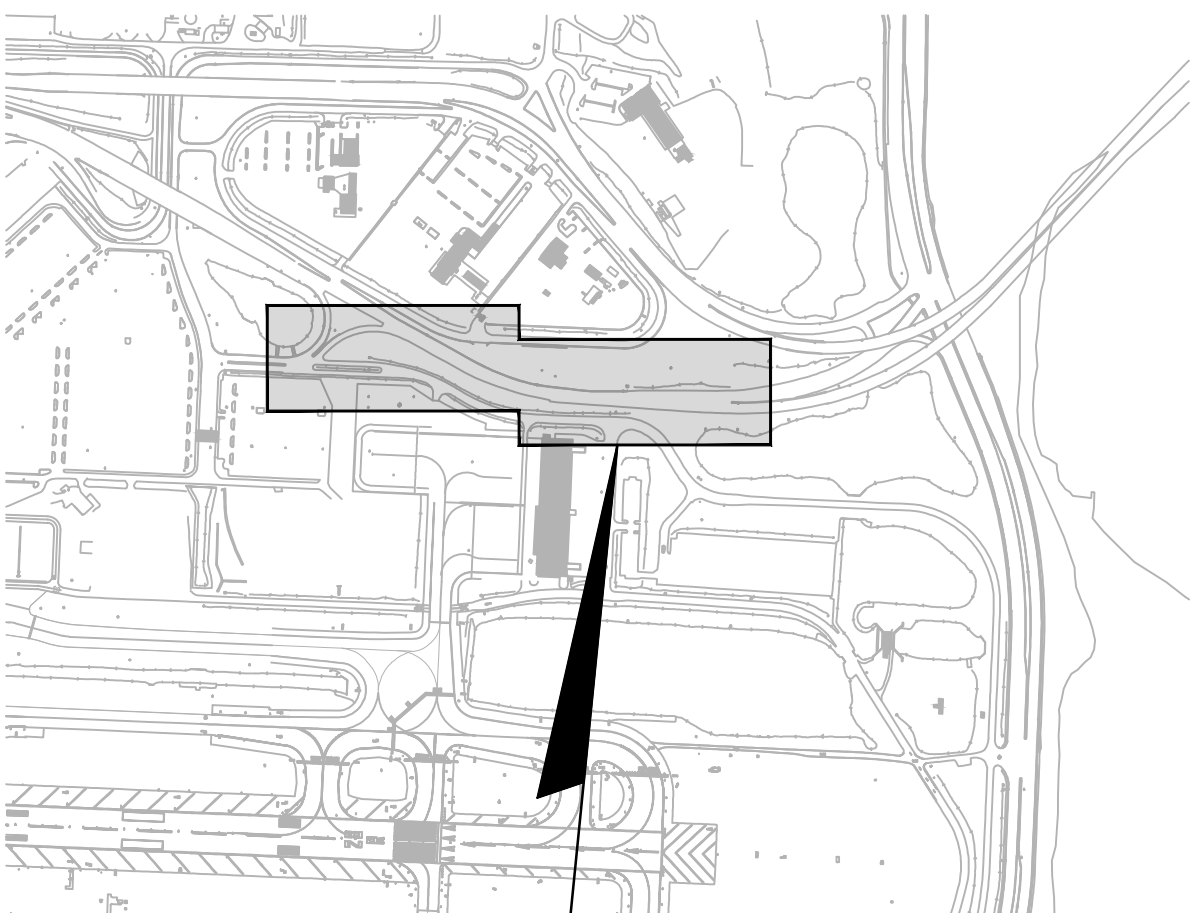
VICINITY MAP



PALM BEACH
INTERNATIONAL AIRPORT



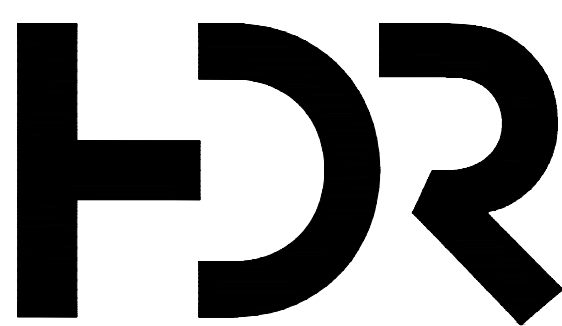
LOCATION MAP



PROJECT LOCATION

PALM BEACH COUNTY DEPARTMENT OF AIRPORTS

PREPARED BY:



3230 W. COMMERCIAL BLVD, SUITE 400
FORT LAUDERDALE, FL 33309

IN PARTNERSHIP WITH:

CHEN MOORE AND
ASSOCIATES

3150 SW 38th AVE SUITE 950, MIAMI, FL
33146

QUANTUM ELECTRICAL
ENGINEERING, INC.

2755 VISTA PARKWAY, SUITE I-9
WEST PALM BEACH, FL 33411

COUNTY ADMINISTRATOR
VERDENIA C. BAKER

DEPARTMENT OF AIRPORTS
LAURA BEEBE, DIRECTOR OF AIRPORTS
GARY SYPEK, SENIOR DEPUTY DIRECTOR OF AIRPORTS
AIRPORT DEVELOPMENT

PALM BEACH COUNTY
BOARD OF COUNTY COMMISSIONERS

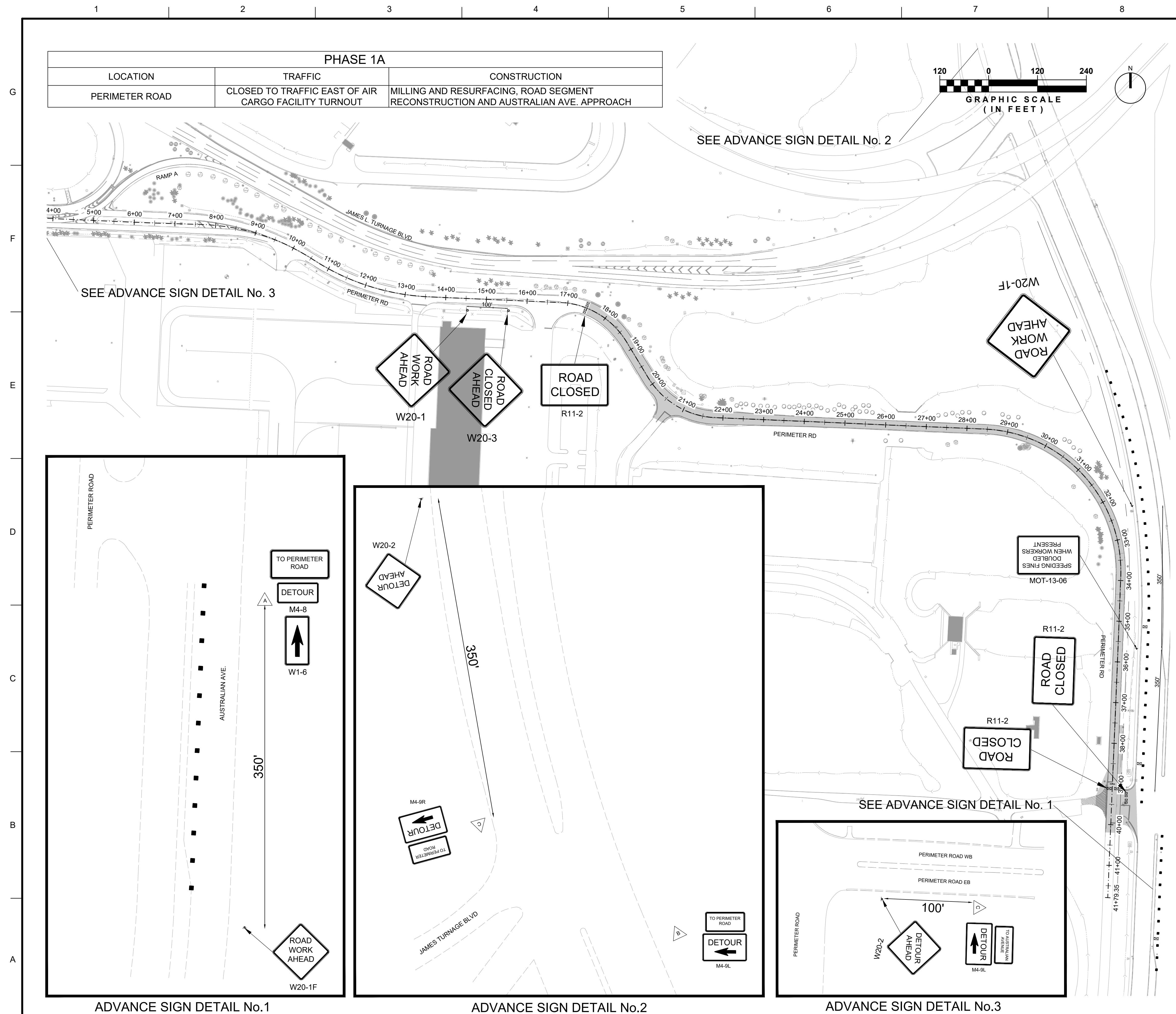
MARIA G. MARINO	DISTRICT 1
GREG K. WEISS	DISTRICT 2
JOEL FLORES	DISTRICT 3
MARCI WOODWARD, VICE MAYOR	DISTRICT 4
MARIA SACHS	DISTRICT 5
SARA BAXTER, MAYOR	DISTRICT 6
BOBBY POWELL JR.	DISTRICT 7









PROJECT CONTROLS

D.O.A. PROJECT NO.:	PB 25-9
HDR PROJECT NO.:	10199929
FDOT FM NO.:	448077-1

BROWN & PHILLIPS, INC.
1860 OLD OKEECHOBEE ROAD, SUITE 509
WEST PALM BEACH, FL 33409

TIERRA SOUTH FLORIDA INC.
2765 VISTA PARKWAY, SUITE 10
WEST PALM BEACH, FL 33411




LEGEND	
	WORK AREA
	DIRECTIONAL ARROW
	SINGLE SUPPORT SIGN
	CHANNELIZING DEVICE
	CHANNELIZING DEVICE WITH A SIGN: TYPE III - 6'
	TEMPORARY ASPHALT
	TEMPORARY CONCRETE BARRIER WALL
	CRASH CUSHION

NOTES	
PHASE 1A DURATION: 28 CALENDAR DAYS	
<ol style="list-style-type: none">1. INSTALL TEMPORARY TRAFFIC CONTROL DEVICES, SIGNS, AND PAVEMENT MARKINGS NECESSARY TO MAINTAIN TRAFFIC AS PER PHASE 1A LAYOUT.2. PROPOSED WORK BEING DONE WITHIN PERIMETER ROAD LIMITS:<ul style="list-style-type: none">• MILLING AND RESURFACING (SP STRUCTURAL COURSE FIRST LIFT ONLY)• RECONSTRUCTION OF TRAVEL LANE AND BUILD UP TO THE SP STRUCTURAL COURSE WITHIN THE STA 31+67.32 AND STA 34+34.30	

DESIGNED BY: J. RODRIGUEZ	DRAWN BY: G. COLOME
CHECKED BY: H. GUTIERREZ	SUBMITTED BY: E. CORRALES
ISSUE DATE: FEBRUARY 2026	CONTRACT NO.: I-22-PB1-H-007

PALM BEACH COUNTY DEPT OF AIRPORTS 1000 P.B.I.A. SUITE 846 WEST PALM BEACH, FL 33406-1412 PHONE: 561-471-7420	3230 W. COMMERCIAL BLVD. SUITE 400 FORT LAUDERDALE, FL 33309
--	--



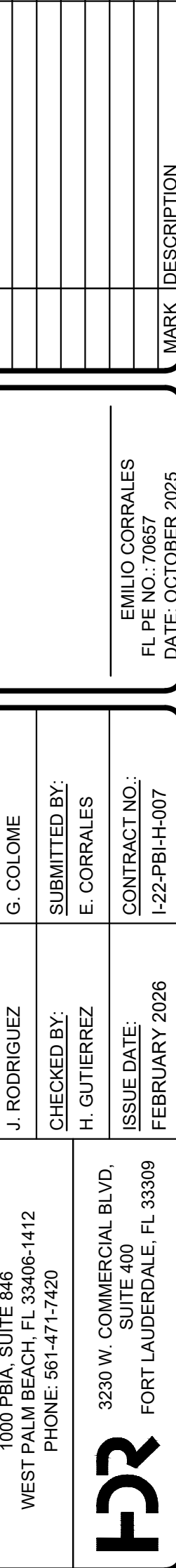
AIR CARGO ACCESS IMPROVEMENTS

PALM BEACH INTERNATIONAL AIRPORT

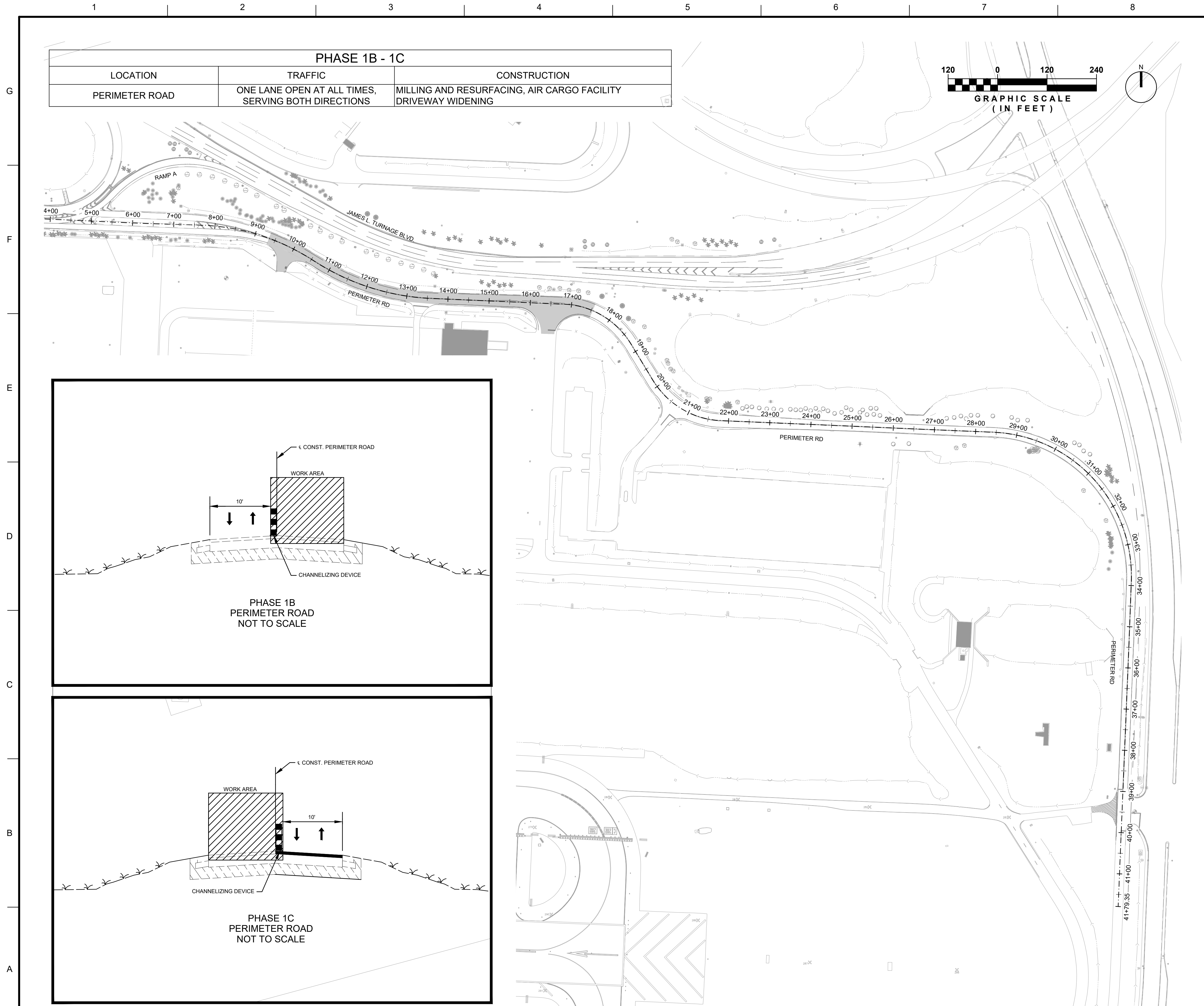
PALM BEACH COUNTY, FLORIDA

TEMPORARY TRAFFIC CONTROL PLAN

PHASE 1A - BID ALTERNATE


--

SHEET ID
G-02.02A



LEGEND

WORK AREA

DIRECTIONAL ARROW

SINGLE SUPPORT SIGN

CHANNELIZING DEVICE

CHANNELIZING DEVICE WITH A SIGN:
TYPE III - 6'

TEMPORARY ASPHALT

TEMPORARY CONCRETE BARRIER WALL

CC

CRASH CUSHION

NOTES

PHASE 1B
DURATION: 7 CALENDAR DAYS

1. INSTALL TEMPORARY TRAFFIC CONTROL DEVICES, SIGNS, AND PAVEMENT MARKINGS NECESSARY TO MAINTAIN TRAFFIC AS PER FDOT 2023-24 STANDARD PLANS INDEX NO. 102-600 AND 102-602.

2. PROPOSED WORK BEING DONE WITHIN PERIMETER ROAD LIMITS:

MILLING OF THE EASTBOUND TRAVEL LANE

RESURFACING OF THE EASTBOUND TRAVEL LANE (SP STRUCTURAL COURSE FIRST LIFT ONLY)

TURNOUT / DRIVEWAY WIDENING

PHASE 1C
DURATION: 7 CALENDAR DAYS

1. INSTALL TEMPORARY TRAFFIC CONTROL DEVICES, SIGNS, AND PAVEMENT MARKINGS NECESSARY TO MAINTAIN TRAFFIC AS PER FDOT 2023-24 STANDARD PLANS INDEX NO. 102-600 AND 102-602.

2. PROPOSED WORK BEING DONE WITHIN PERIMETER ROAD LIMITS:

MILLING OF THE WESTBOUND TRAVEL LANE

RESURFACING OF THE WESTBOUND TRAVEL LANE (SP STRUCTURAL COURSE FIRST LIFT ONLY)

DESIGNED BY:
J. RODRIGUEZ

CHECKED BY:
H. GUTIERREZ

ISSUE DATE:
FEBRUARY 2026

DRAWN BY:
G. COLONE

SUBMITTED BY:
E. CORRALES

CONTRACT NO.:
I-22-PB-H-007

EMILIO CORRALES
FL PE NO.: 70657
DATE: OCTOBER 2025

DEPARTMENT OF AIRPORTS
PALM BEACH COUNTY

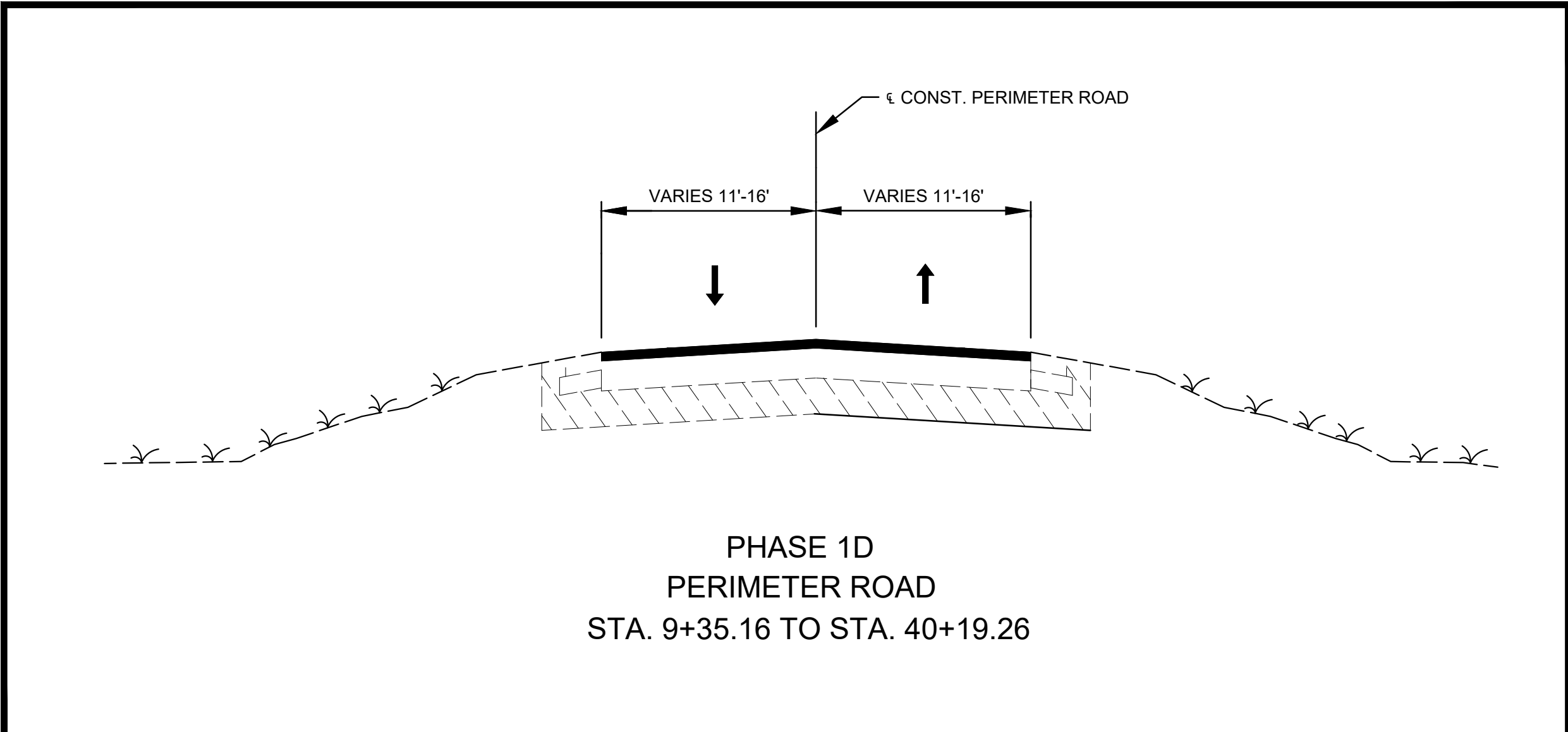
AIR CARGO ACCESS IMPROVEMENTS
PALM BEACH INTERNATIONAL AIRPORT
PALM BEACH COUNTY, FLORIDA

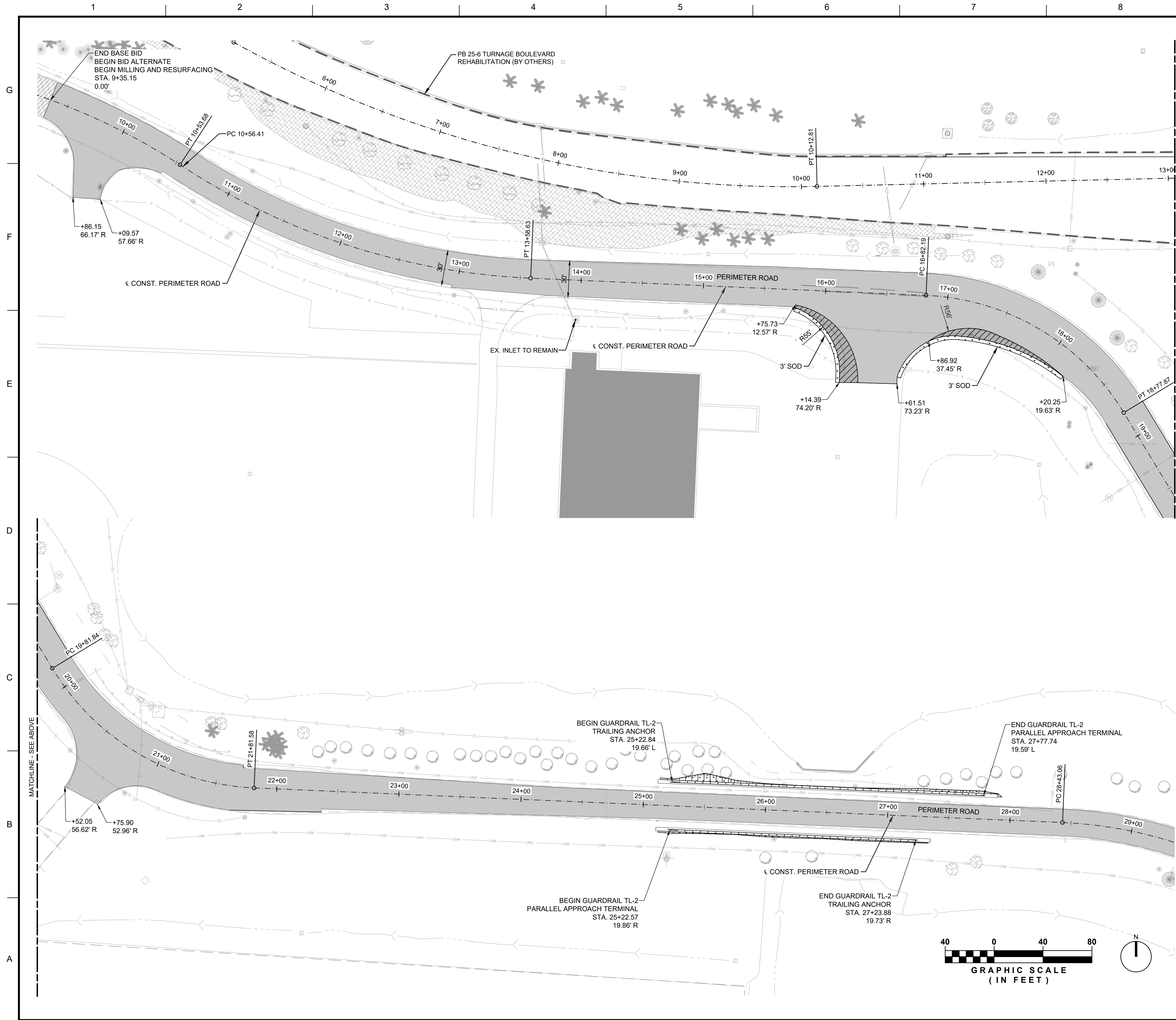
TEMPORARY TRAFFIC CONTROL PLAN
PHASES 1B AND 1C - BID ALTERNATE

SHEET ID
G-02.03A

KEY MAP

ISSUED FOR BID


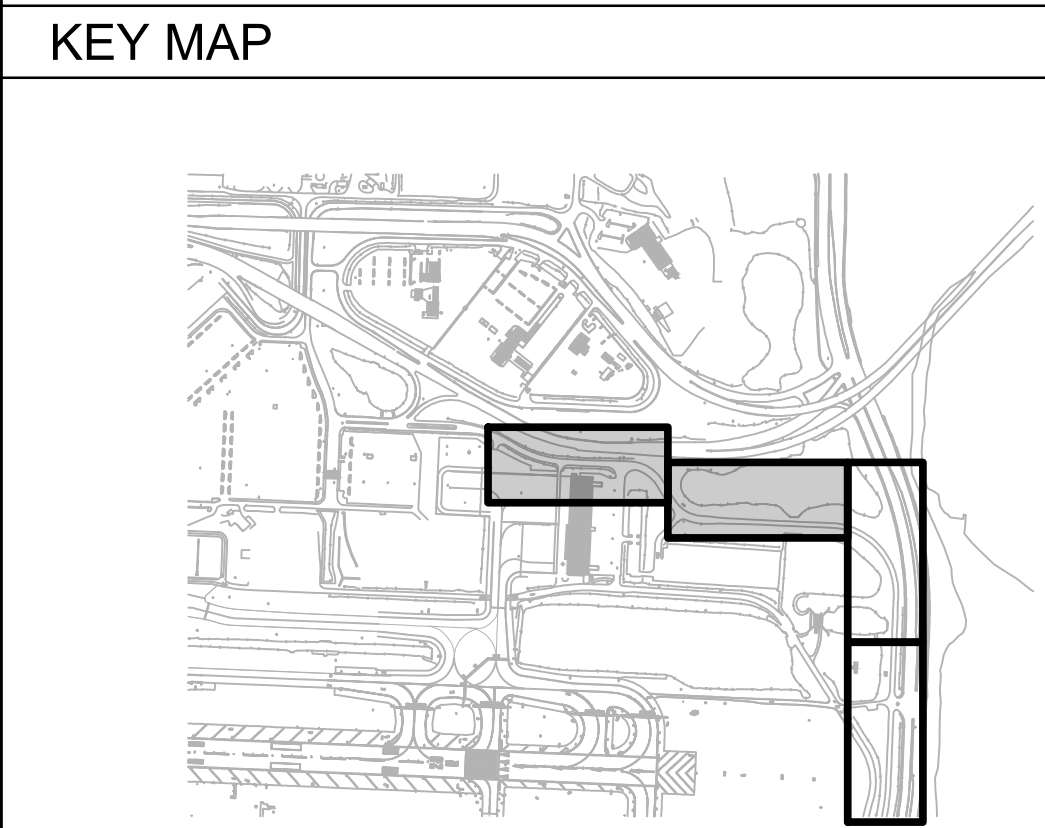
[illegible]



LEGEND

	NEW CONSTRUCTION / RECONSTRUCTION / WIDENING
	MILLING & RESURFACING
	SOD
	BASE BID
	GRADING PATTERN

- NOTES**
- SEE SHEET C-05.01A FOR TYPICAL SECTIONS.
 - SEE SHEET S-01.01A THROUGH S-01.02A FOR PAVEMENT MARKING PLANS.
 - DRAINAGE AND ELECTRICAL LINES NOT SHOWN FOR CLARITY.
 - MATCH EXISTING EDGE OF PAVEMENT AT ANY TIE-IN LOCATION.



MARK	DESCRIPTION	DATE

LICENSED PROFESSIONAL

EMILIO CORRALES
FL PE NO.: 70657
DATE: OCTOBER 2025

DESIGNED BY: J. RODRIGUEZ	DRAWN BY: G. COLONE
CHECKED BY: H. GUTIERREZ	SUBMITTED BY: E. CORRALES
ISSUE DATE: FEBRUARY 2026	CONTRACT NO.: I-22-PB-I-007

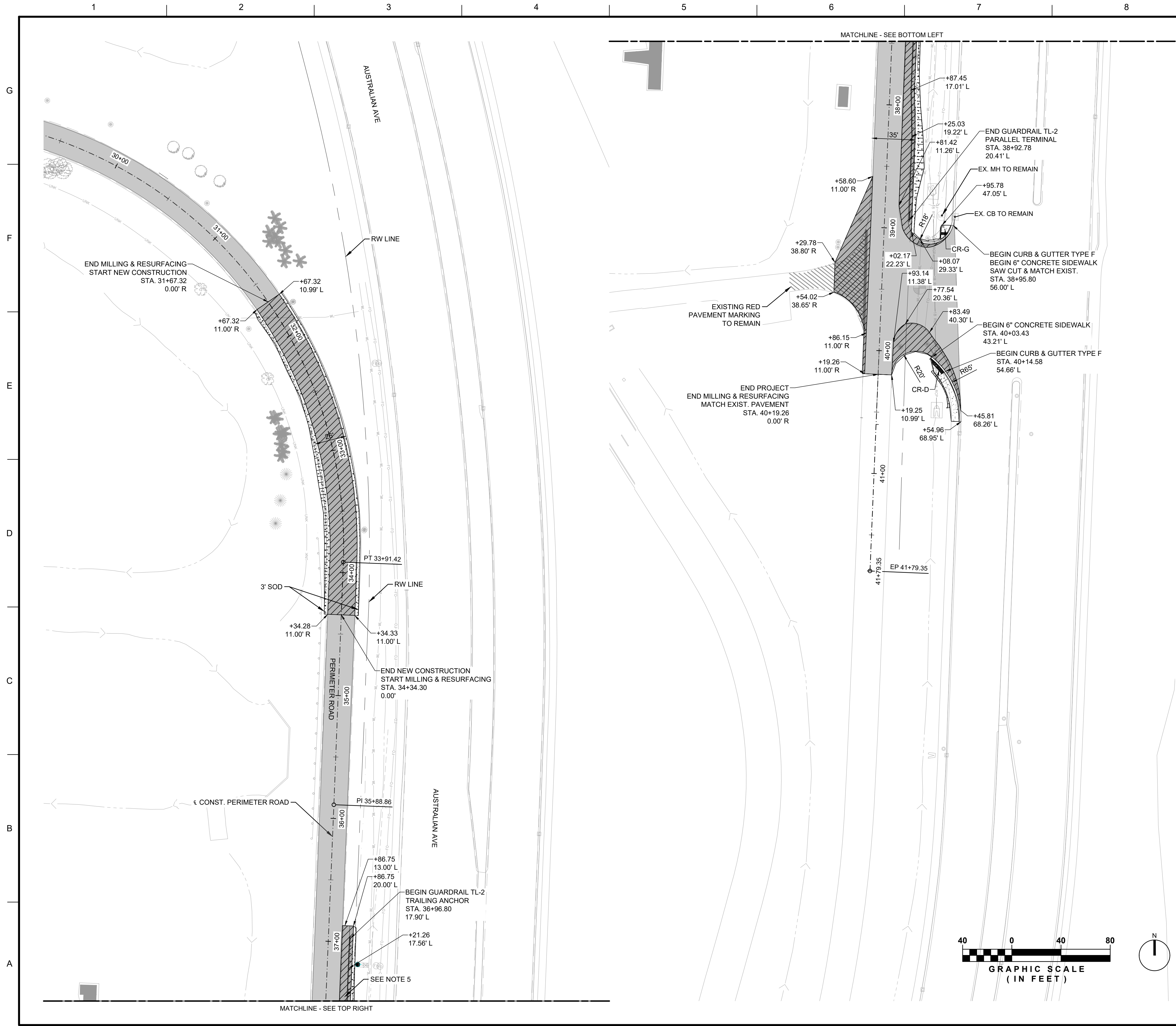
PALM BEACH COUNTY DEPT OF AIRPORTS
1000 P.B.A., SUITE 846
WEST PALM BEACH, FL 33406-1412
PHONE: 561-471-1420

3230 W. COMMERCIAL BLVD.
SUITE 400
FORT LAUDERDALE, FL 33309

AIR CARGO ACCESS IMPROVEMENTS
PALM BEACH INTERNATIONAL AIRPORT
PALM BEACH COUNTY, FLORIDA

GEOMETRY PLANS - BID ALTERNATE

SHEET ID
C-02.01A



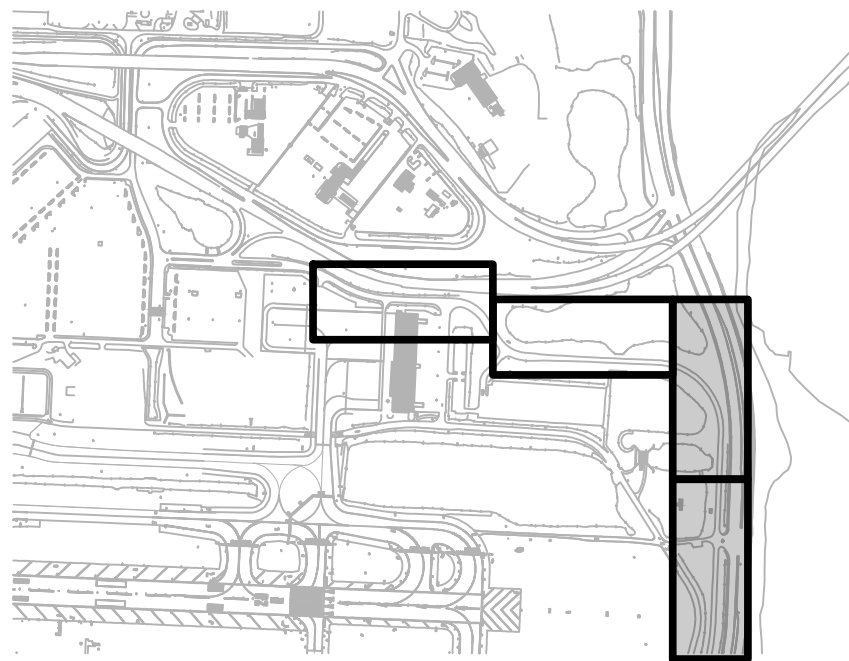
LEGEND

	NEW CONSTRUCTION / RECONSTRUCTION / WIDENING
	MILLING & RESURFACING
	SOD
	BASE BID
	GRADING PATTERN

NOTES

- SEE SHEET C-05.01A FOR TYPICAL SECTIONS.
- SEE SHEET S-01.01A THROUGH S-01.02A FOR PAVEMENT MARKING PLANS.
- DRAINAGE AND ELECTRICAL LINES NOT SHOWN FOR CLARITY.
- MATCH EXISTING EDGE OF PAVEMENT AT ANY TIE-IN LOCATION.

KEY MAP



MARK	DESCRIPTION	DATE

LICENSED PROFESSIONAL	EMILIO CORRALES FL PE NO.: 70657 DATE: OCTOBER 2025
-----------------------	---

DRAWN BY: G. COLONE	SUBMITTED BY: E. CORRALES
DESIGNED BY: J. RODRIGUEZ	CHECKED BY: H. GUTIERREZ
ISSUE DATE: FEBRUARY 2026	CONTRACT NO.: I-22-PB-H-007

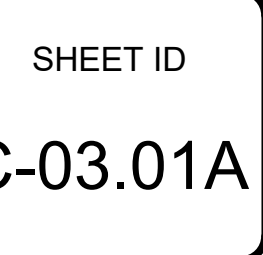
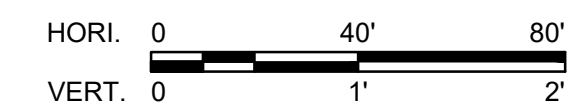
PALM BEACH COUNTY DEPT OF AIRPORTS 1000 P.B.A. SUITE 846 WEST PALM BEACH, FL 33406-1412 PHONE: 561-471-1420	3230 W. COMMERCIAL BLVD. SUITE 400 FORT LAUDERDALE, FL 33309
--	--

AIR CARGO ACCESS IMPROVEMENTS PALM BEACH INTERNATIONAL AIRPORT PALM BEACH COUNTY, FLORIDA	GEOMETRY PLANS - BID ALTERNATE
---	--------------------------------

SHEET ID C-02.02A

Station	Elevation
29+50	13.24
30+00	13.30
30+50	13.49
31+00	13.68
31+50	13.81
32+00	13.97
32+50	13.97
33+00	14.00
33+50	14.05
34+00	14.19
34+50	14.32
35+00	14.38
35+50	14.43
36+00	14.32
36+50	14.17

- - - - - EXISTING GRADE
 _____ FINISHED GRADE
 X.XX EXISTING PROFILE ELEVATION
 X.XX PROPOSED PROFILE ELEVATION





LEGEND

14.17

ELEVATION

-2.00%

PAVEMENT CROSS-SLOPE

NOTES

1. SEE SHEET C05.01 FOR TYPICAL SECTIONS.

2. SEE SHEET S-01.01 THROUGH S-01.02 FOR PAVEMENT MARKING PLANS.

3. MATCH EXISTING EDGE OF PAVEMENT AT ANY TIE-IN LOCATION.

KEY MAP

DEPARTMENT OF AIRPORTS
PALM BEACH COUNTY

DATE

MARK

DESCRIPTION

LICENSED PROFESSIONAL

EMILIO CORRALES
FL PE NO.: 70657
DATE: OCTOBER 2025

DESIGNED BY:
J. RODRIGUEZ

CHECKED BY:
H. GUTIERREZ

ISSUE DATE:
FEBRUARY 2026

DRAWN BY:
G. COLONE

SUBMITTED BY:
E. CORRALES

CONTRACT NO.:
I-22-PB-I-007

PALM BEACH COUNTY DEPT OF AIRPORTS
1000 PBIA, SUITE 846
WEST PALM BEACH, FL 33406-1412
PHONE: 561-471-7420

HR

3230 W. COMMERCIAL BLVD.
SUITE 400
FORT LAUDERDALE, FL 33309

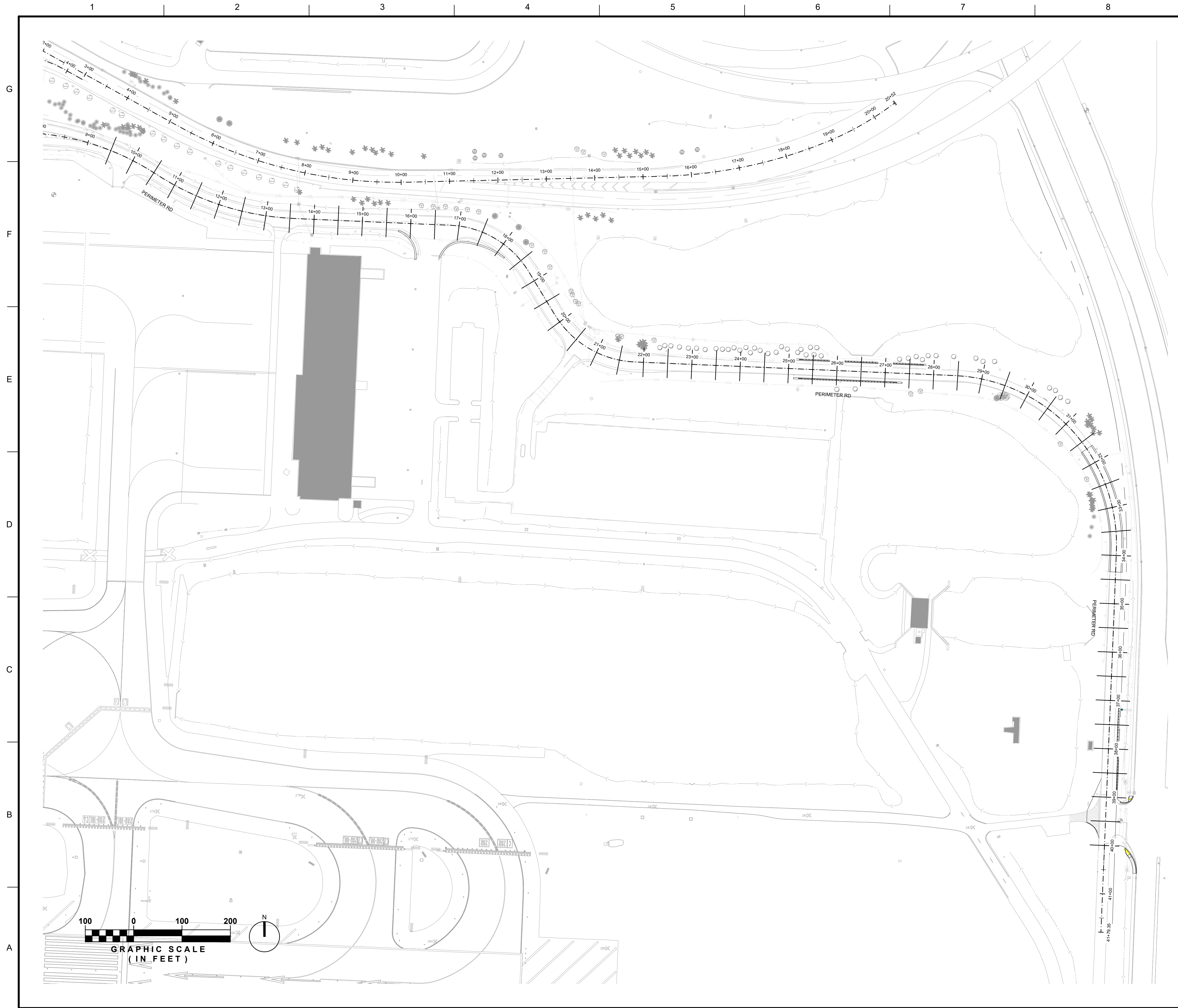
AIR CARGO ACCESS IMPROVEMENTS
PALM BEACH INTERNATIONAL AIRPORT
PALM BEACH COUNTY, FLORIDA

RAMP TERMINAL / INTERSECTION
DETAILS - BID ALTERNATE

SHEET ID
C-04.01A

ISSUED FOR BID

c:\pwworking\least01\d4189083\22-122 PBI-C.04.01-ALT.dwg
20 January 2026 7:25 PM Cruz, Shaun



LEGEND

CROSS SECTIONS PATTERN LINES

NOTES

1. FOR CROSS SECTIONS, SEE SHEETS C-07.01A THROUGH C-07.05A.

KEY MAP

DEPARTMENT OF AIRPORTS
PALM BEACH COUNTY

MARK	DESCRIPTION	DATE

LICENSED PROFESSIONAL

EMILIO CORRALES
FL PE NO.: 70657
DATE: OCTOBER 2025

DESIGNED BY:
J. RODRIGUEZ

CHECKED BY:
H. GUTIERREZ

ISSUE DATE:
FEBRUARY 2026

DRAWN BY:
G. COLONE

SUBMITTED BY:
E. CORRALES

CONTRACT NO.:
I-22-PB-I-007

PALM BEACH COUNTY DEPT OF AIRPORTS
1000 P.B.A. SUITE 846
WEST PALM BEACH, FL 33406-1412
PHONE: 561-471-7420

3230 W. COMMERCIAL BLVD.
SUITE 400
FORT LAUDERDALE, FL 33309

FOR

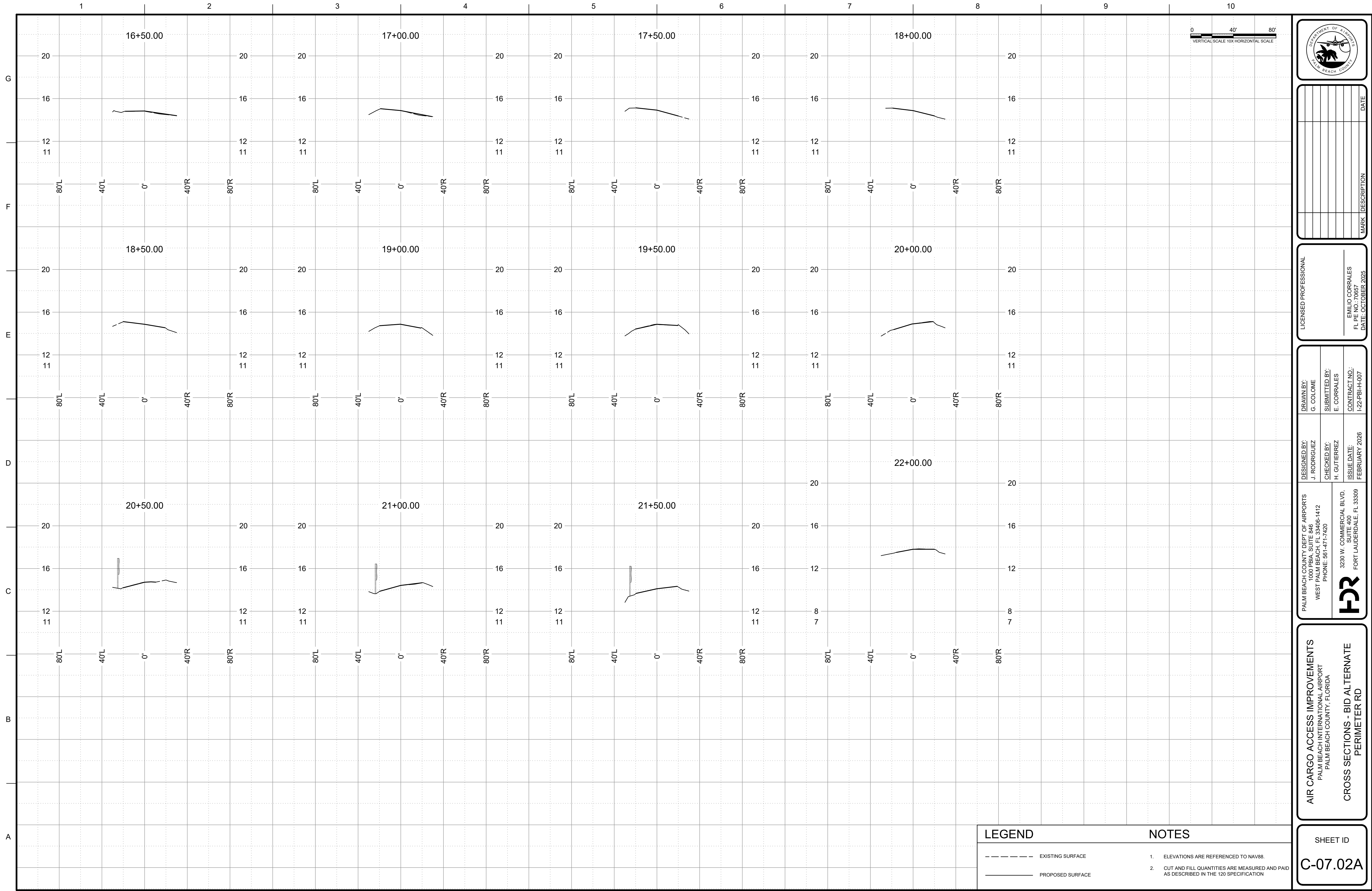
AIR CARGO ACCESS IMPROVEMENTS
PALM BEACH INTERNATIONAL AIRPORT
PALM BEACH COUNTY, FLORIDA

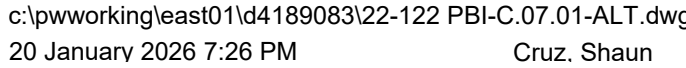
CROSS SECTIONS MAP - BID ALTERNATE

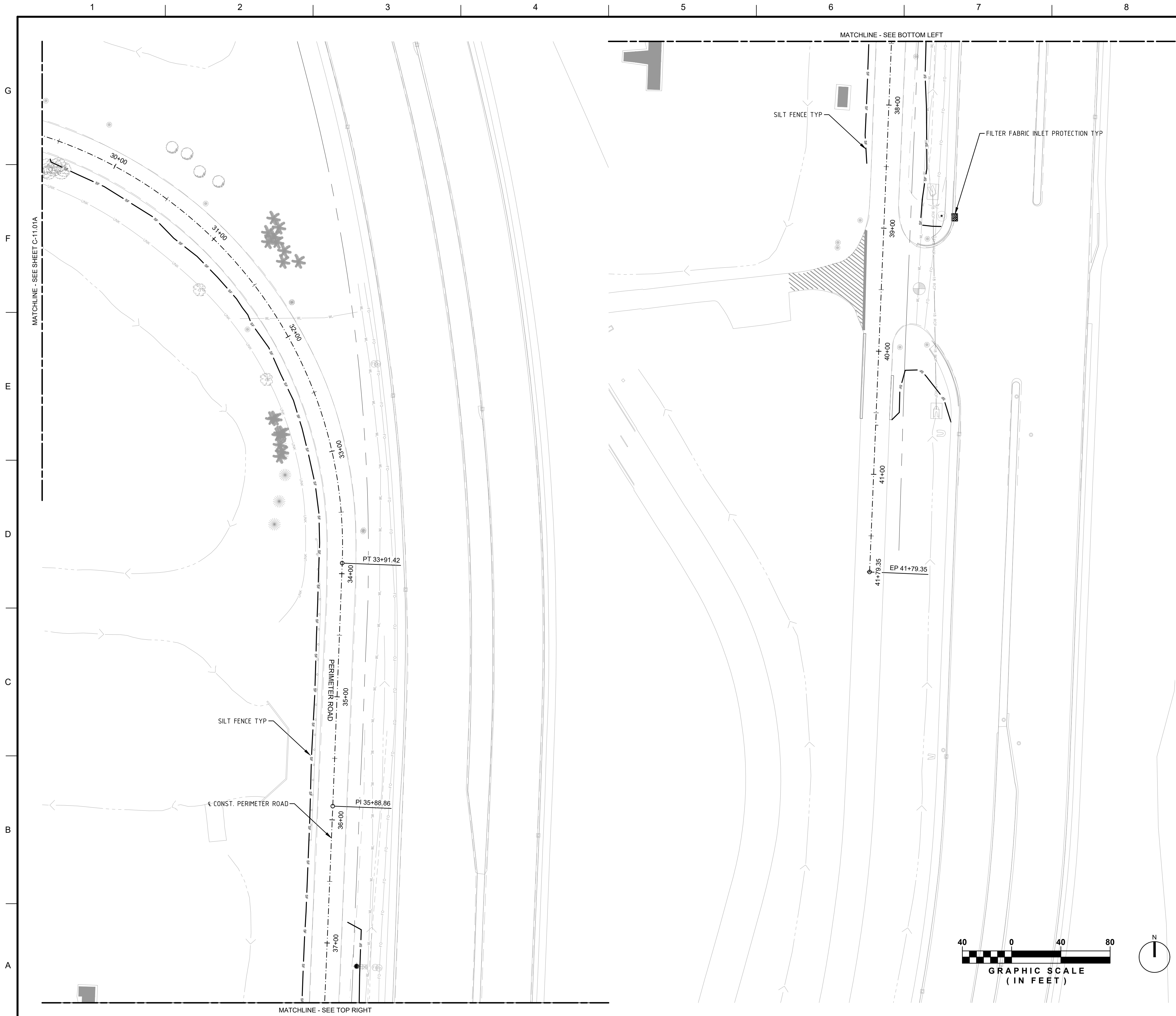
SHEET ID
C-06.01A

c:\pwworking\least01\d4189083\22-122 PBI-C.06.01-ALT.dwg
20 January 2026 7:26 PM
Cruz, Shaun

ISSUED FOR BID







LEGEND

	TEMPORARY SILT FENCE
	TEMPORARY ROCK BAGS
	TEMPORARY FILTER FABRIC INLET PROTECTION
	TEMPORARY ROCK INLET PROTECTION
	GRAVEL CHECK


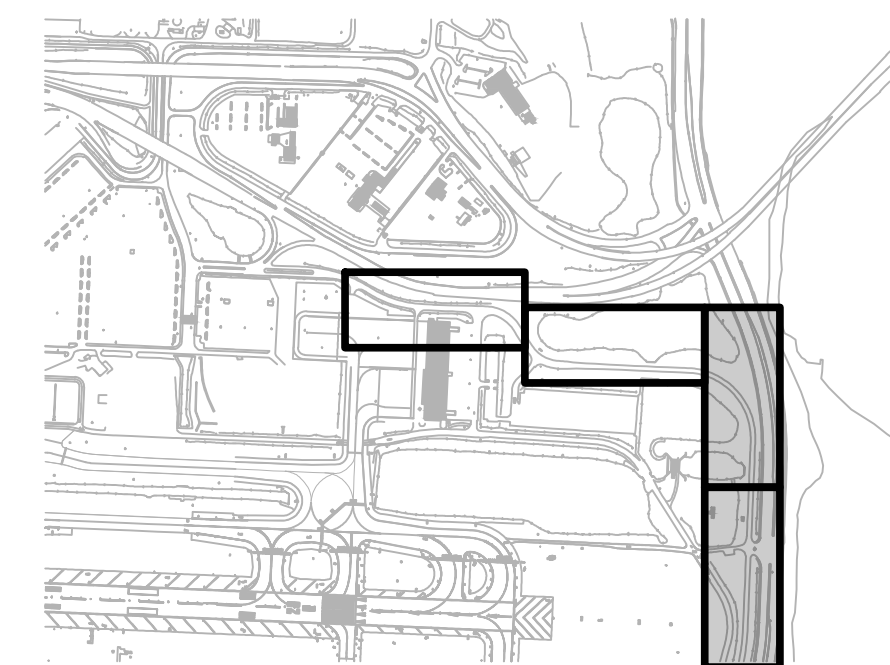
NOTES

- CONTRACTOR TO EMPLOY BEST MANAGEMENT PRACTICES THROUGHOUT CONSTRUCTION IN ORDER TO ENSURE POLLUTION PREVENTION. CONTRACTOR TO COMPLY WITH ALL LOCAL STATE AND OTHER GOVERNMENTAL ENVIRONMENTAL REGULATIONS THROUGHOUT CONSTRUCTION.
- DURING CONSTRUCTION ALL CATCH BASIN INLETS SHALL BE PROTECTED TO PREVENT SEDIMENT AND DEBRIS FROM ENTERING THE CATCH BASIN.
- SILT FENCES SHALL BE INSTALLED AS NECESSARY TO CONTROL OR PREVENT DISCHARGE OF SEDIMENT ONTO ADJACENT UNDISTURBED AREAS, OR OFF-SITE AREAS.
- ALL AREAS DISTURBED DURING CONSTRUCTION SHALL BE STABILIZED WITHIN A REASONABLE PERIOD OF TIME TO ASSURE MINIMUM EROSION OF SOILS.
- NO LAND CLEARING OR GRADING SHALL BEGIN UNTIL ALL EROSION CONTROL MEASURES HAVE BEEN INSTALLED.
- ALL EXPOSED AREAS SHALL BE SODDED AS SPECIFIED WITHIN 30 DAYS OF FINAL GRADING.
- MAINTAIN EROSION CONTROL MEASURES AFTER EACH RAIN AND AT LEAST ONCE A WEEK.
- THE CONTRACTOR SHALL TAKE ALL NECESSARY PRECAUTIONS TO PREVENT SOIL SEDIMENT FROM LEAVING THE SITE.
- CONTRACTOR SHALL COMPLY WITH ALL STATE AND LOCAL ORDINANCES THAT APPLY.
- ADDITIONAL EROSION AND SEDIMENT CONTROL MEASURES WILL BE INSTALLED IF DEEMED NECESSARY BY CITY, COUNTY, AND STATE OF FLORIDA ON SITE INSPECTION, AT NO ADDITIONAL COST TO THE OWNER.
- LAND DISTURBING ACTIVITIES SHALL NOT COMMENCE UNTIL APPROVAL TO DO SO HAS BEEN RECEIVED BY GOVERNING AUTHORITIES.
- IF INSTALLATION OF STORM DRAINAGE SYSTEM SHOULD BE INTERRUPTED BY WEATHER OR NIGHTFALL, THE PIPE ENDS SHALL BE COVERED WITH FILTER FABRIC.
- BURNING OF DEBRIS WILL NOT BE ALLOWED.
- CONTRACTOR SHALL BE RESPONSIBLE TO TAKE WHATEVER MEANS NECESSARY TO ESTABLISH PERMANENT SOIL STABILIZATION.
- CONTRACTOR IS TO PROVIDE EROSION CONTROL/SEDIMENTATION BARRIER (HAY BALES OR SILTATION CURTAIN) TO PREVENT SILTATION OF ADJACENT PROPERTY, STREETS, STORM SEWERS AND WATER WAYS. IN ADDITION CONTRACTOR SHALL PLACE STRAW, MULCH OR OTHER SUITABLE MATERIAL ON GROUND IN AREAS WHERE CONSTRUCTION RELATED TRAFFIC IS TO ENTER AND EXIT SITE IF IN THE OPINION OF THE ENGINEER AND/OR LOCAL AUTHORITIES IF EXCESSIVE QUANTITIES OF EARTH ARE TRANSPORTED OFF-SITE EITHER BY NATURAL DRAINAGE OR BY VEHICULAR TRAFFIC. THE CONTRACTOR IS TO REMOVE AND CLEAN SAID EARTH TO THE SATISFACTION OF THE ENGINEER AND/OR AUTHORITIES. EROSION CONTROL BARRIER SHALL BE ESTABLISHED AS THE FIRST ITEM OF WORK.
- THE NATIONAL POLLUTANT DISCHARGE ELIMINATION SYSTEM (NPDES) FLORIDA DEPARTMENT OF ENVIRONMENTAL PROTECTION'S STORMWATER PERMITTING PROGRAM APPLIES TO ALL CONSTRUCTION ACTIVITY THAT: 1) CONTRIBUTE STORMWATER DISCHARGES TO SURFACE WATER OF THE STATE OR INTO A MUNICIPAL SEPARATE STORM SEWER SYSTEM (MS4); 2) DISTURBS ONE OR MORE ACRES OF LAND; OR 3) LESS THAN ONE ACRE IS INCLUDED IF THE ACTIVITY IS PART OF A LARGER COMMON PLAN OF DEVELOPMENT THAT WILL MEET OR EXCEED THE ONCE ACRE THRESHOLD. DISTURB INCLUDES CLEARING, GRADING AND EXCAVATING.
- FOR CONSTRUCTION ACTIVITY THAT IS SUBJECT TO THE NPDES FLORIDA DEPARTMENT OF ENVIRONMENTAL PROTECTION'S STORMWATER PERMITTING PROGRAM, THE CONTRACTOR SHALL:
 - OBTAIN A GENERIC PERMIT FOR STORMWATER DISCHARGE FROM LARGE AND SMALL CONSTRUCTION ACTIVITIES FLORIDA DEPARTMENT OF ENVIRONMENTAL PROTECTION DOCUMENT 62-621.300(4)(A).
 - COMPLY WITH ALL REQUIREMENTS OF THE GENERIC PERMIT.
 - DEVELOP AND IMPLEMENT A STORMWATER POLLUTION PREVENTION PLAN (SWPPP).
 - COMPLETE A NOTICE OF INTENT (NOI) FLORIDA DEPARTMENT OF ENVIRONMENTAL PROTECTION FORM 62-621.300(4)(B) IN ITS ENTIRETY USING THE FLORIDA DEPARTMENT OF ENVIRONMENTAL PROTECTION'S WEBSITE.
- SUBMIT COPIES OF THE SWPPP AND THE NOI TO THE ENGINEER AS INFORMATIONAL RECORDS. THESE SUBMITTALS WILL NOT BE REVIEWED BY THE ENGINEER.
- CONTRACTOR TO CLEAN AND REPAIR ALL EXISTING STORMWATER INFRASTRUCTURE THAT IS IMPACTED BY CONSTRUCTION ACTIVITIES, BEFORE LEAVING THE JOBSITE.
- CONTRACTOR TO REMOVE ALL FILTER FABRIC AND POLLUTION PREVENTION ITEMS BEFORE THE FINAL WALK-THROUGH.

cma
chen moore and associates

500 S Australian Ave.
Suite 850
West Palm Beach, FL 33401
561.746.6900
www.chenmoore.com

KEY MAP



MARK	DESCRIPTION	DATE

LICENSED PROFESSIONAL	EMILIO CORRALES FL PE NO.: 70657 DATE: FEBRUARY 2026
-----------------------	--

DRAWN BY: G. COLONE	SUBMITTED BY: E. CORRALES
DESIGNED BY: J. RODRIGUEZ	CHECKED BY: H. GUTIERREZ
ISSUE DATE: FEBRUARY 2026	CONTRACT NO.: I-22-PB-H-007

PALM BEACH COUNTY DEPT OF AIRPORTS
1000 P.B.I.A. SUITE 846
WEST PALM BEACH, FL 33406-1412
PHONE: 561-471-1420

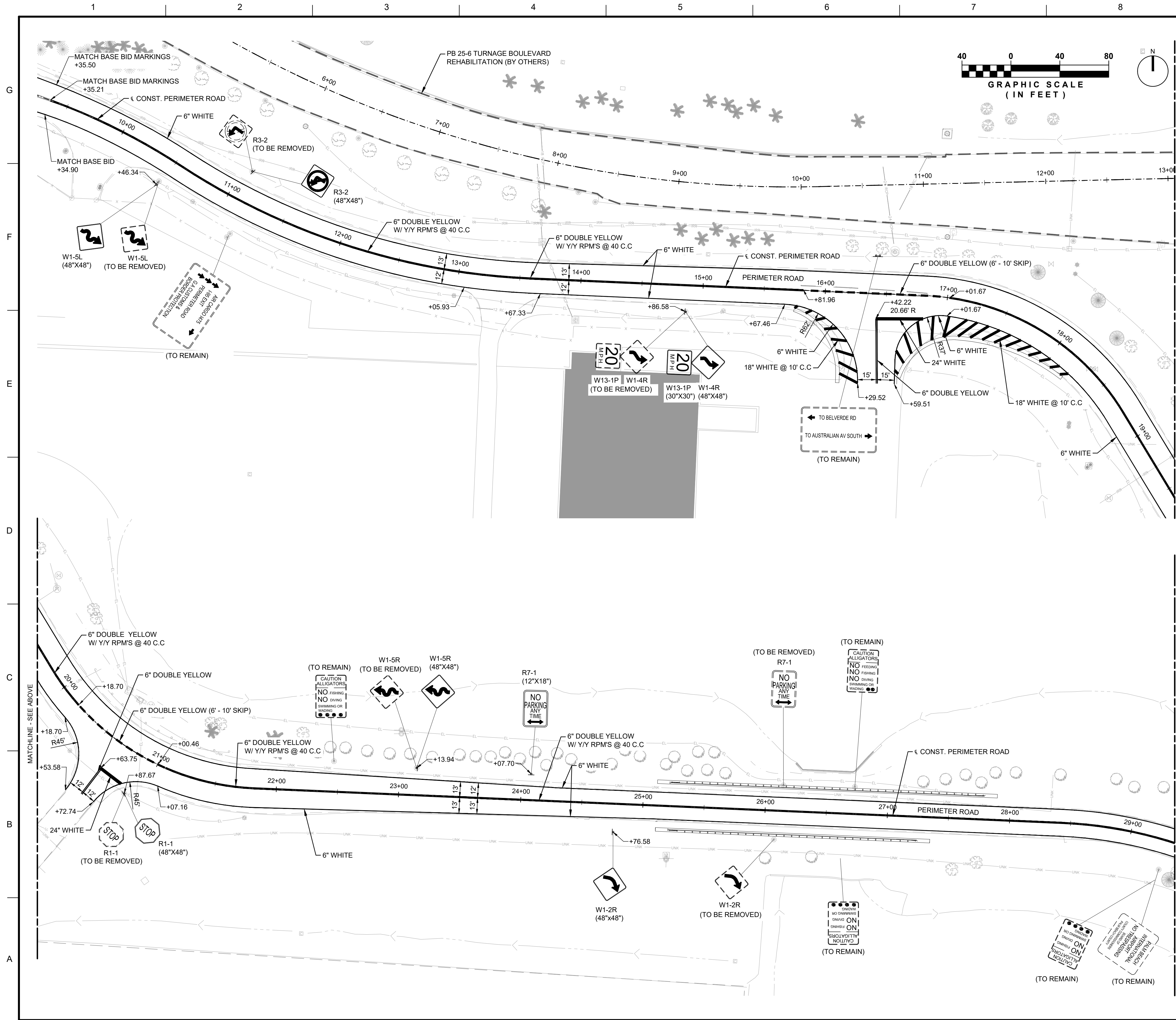
3230 W. COMMERCIAL BLVD.
SUITE 400
FORT LAUDERDALE, FL 33309

PR

AIR CARGO ACCESS IMPROVEMENTS
PALM BEACH INTERNATIONAL AIRPORT
PALM BEACH COUNTY, FLORIDA

STORM WATER POLLUTION PREVENTION
PLAN - BID ALTERNATE

SHEET ID
C-11.02A



LEGEND

EXISTING SIGNS

PROPOSED SIGNS

NOTES

1. DRAINAGE AND ELECTRICAL LINES NOT SHOWN FOR CLARITY.

2. MATCH EXISTING PAVEMENT MARKINGS AT ALL TIE-IN LOCATIONS.

3. ALL PROPOSED MARKING AND SIGNAGE SHALL MEET FDOT SPECIFICATIONS.

KEY MAP

DEPARTMENT OF AIRPORTS

PALM BEACH COUNTY

LICENSED PROFESSIONAL

EMILIO CORRALES

FL PE NO.: 70657

DATE: OCTOBER 2025

DRAWN BY:

G. COLONE

SUBMITTED BY:

E. CORRALES

CONTRACT NO.:

I-22-PB-H-007

DESIGNED BY:

J. RODRIGUEZ

CHECKED BY:

H. GUTIERREZ

ISSUE DATE:

FEBRUARY 2026

PALM BEACH COUNTY DEPT OF AIRPORTS

1000 P.B.I.A. SUITE 846

WEST PALM BEACH, FL 33406-1412

PHONE: 561-471-7420

3230 W. COMMERCIAL BLVD.

SUITE 400

FORT LAUDERDALE, FL 33309

AIR CARGO ACCESS IMPROVEMENTS

PALM BEACH INTERNATIONAL AIRPORT

PALM BEACH COUNTY, FLORIDA

SIGNING AND PAVEMENT MARKINGS -

BID ALTERNATE

SHEET ID

S-01.01A

ISSUED FOR BID

c:\pwworking\least01\4189083\22-122 PBI-S.01.01-ALT.dwg
20 January 2026 7:27 PM Cruz, Shaun

